

WEIPA TOWN AUTHORITY
LOCAL GOVERNMENT INFRASTRUCTURE PLAN
WATER SUPPLY PLANS FOR TRUNK INFRASTRUCTURE

Drawn: SJB

Checked:

Approved:

Date: 6/12/18

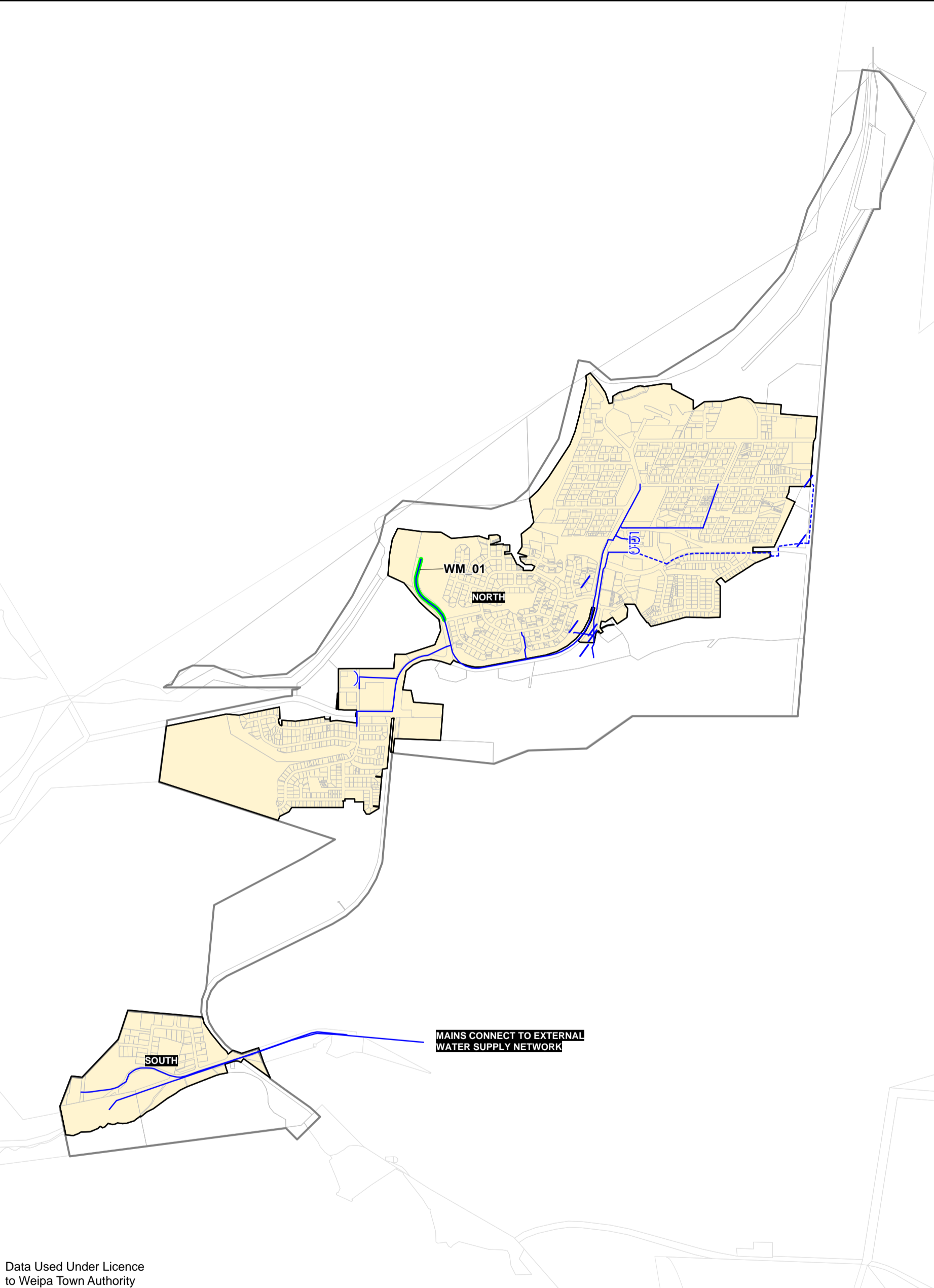
Rev: 1.0

PROJECT NUMBER:
1601-1

DRAWING NUMBER:

WS001







DRAWING NAME:
WTA_PFTI_WS.WOR



Data Used Under Licence to Weipa Town Authority

LEGEND




TRUNK INFRASTRUCTURE

-  Water Reservoir
-  Water Treatment Facility
-  Pump Station
-  Bore
-  Process Water Main
-  Water Main

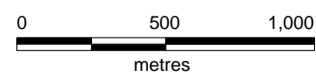
STATUS

-  Future/Upgrade

GENERAL

-  WTA Boundary
-  Property Boundary
-  Water Supply Service Catchment

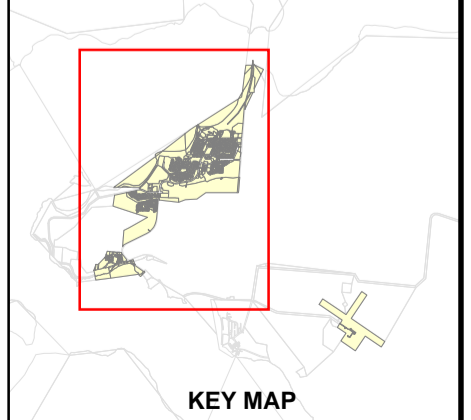
© The State of Queensland (Natural Resources and Mines) (2016). Based on Cadastral Data provided with the permission of the Department of Natural Resources and Mines (Current as at January 2016). While every care is taken to ensure the accuracy of this data, the Department of Natural Resources and Mines makes no representations or warranties about its accuracy, reliability, completeness or suitability for any particular purpose and disclaims all responsibility and all liability (including without limitation, liability in negligence) for all expenses, losses, damages (including indirect or consequential damage) and costs which you might incur as a result of the data being inaccurate or incomplete in any way and for any reason.



1:25,000 @ A3



town planning | infrastructure | advisory



KEY MAP