

WEIPA TOWN AUTHORITY

LOCAL GOVERNMENT INFRASTRUCTURE PLAN

TRANSPORT PLANS FOR TRUNK INFRASTRUCTURE

Drawn: SJB

Checked:

Approved:

Date: 21/06/17

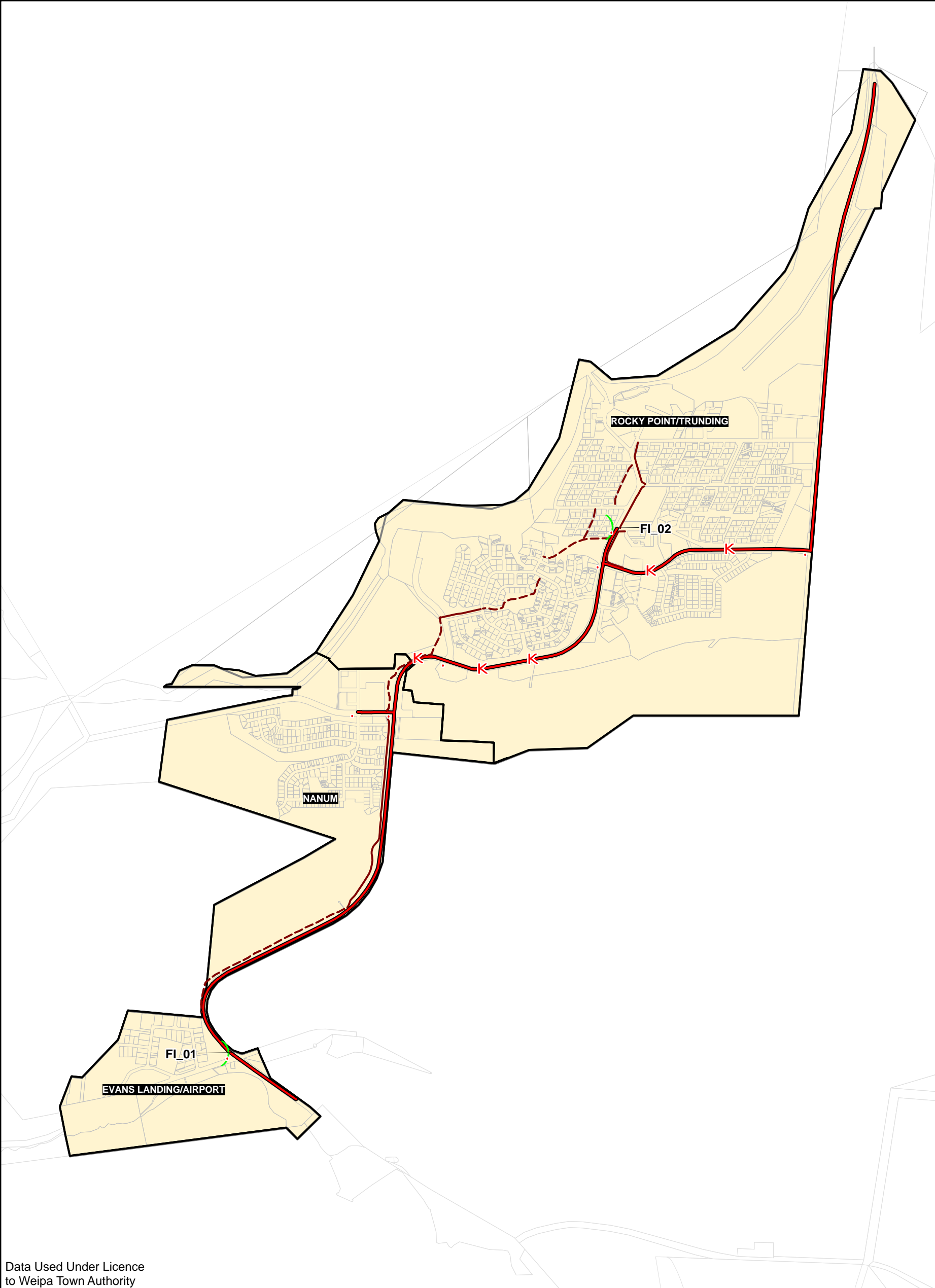
Rev: 1.0

PROJECT NUMBER:
1601-1

DRAWING NUMBER:

TR001






DRAWING NAME:
WTA_PFTI_TR.WOR



Data Used Under Licence to Weipa Town Authority

LEGEND




TRUNK INFRASTRUCTURE

-  Intersection
-  Culvert
-  Major Collector
-  Bitumen Pathway
-  Concrete Pathway



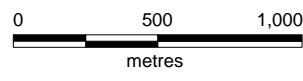
STATUS

-  Future


GENERAL

-  WTA Boundary
-  Property Boundary
-  Transport Service Catchment

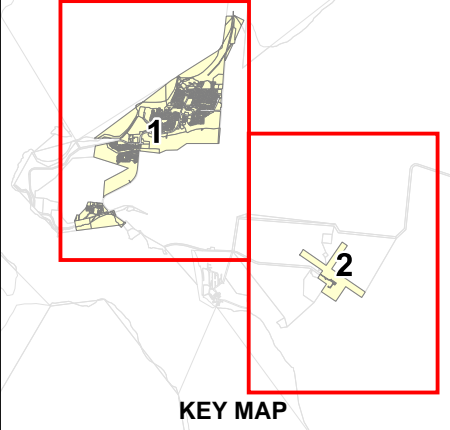
© The State of Queensland (Natural Resources and Mines) (2016). Based on Cadastral Data provided with the permission of the Department of Natural Resources and Mines (Current as at January 2016). While every care is taken to ensure the accuracy of this data, the Department of Natural Resources and Mines makes no representations or warranties about its accuracy, reliability, completeness or suitability for any particular purpose and disclaims all responsibility and all liability (including without limitation, liability in negligence) for all expenses, losses, damages (including indirect or consequential damage) and costs which you might incur as a result of the data being inaccurate or incomplete in any way and for any reason.

1:25,000 @ A3



town planning | infrastructure | advisory



WEIPA TOWN AUTHORITY
LOCAL GOVERNMENT INFRASTRUCTURE PLAN
TRANSPORT PLANS FOR TRUNK INFRASTRUCTURE

Drawn: SJB

Checked:

Approved:

Date: 21/06/17

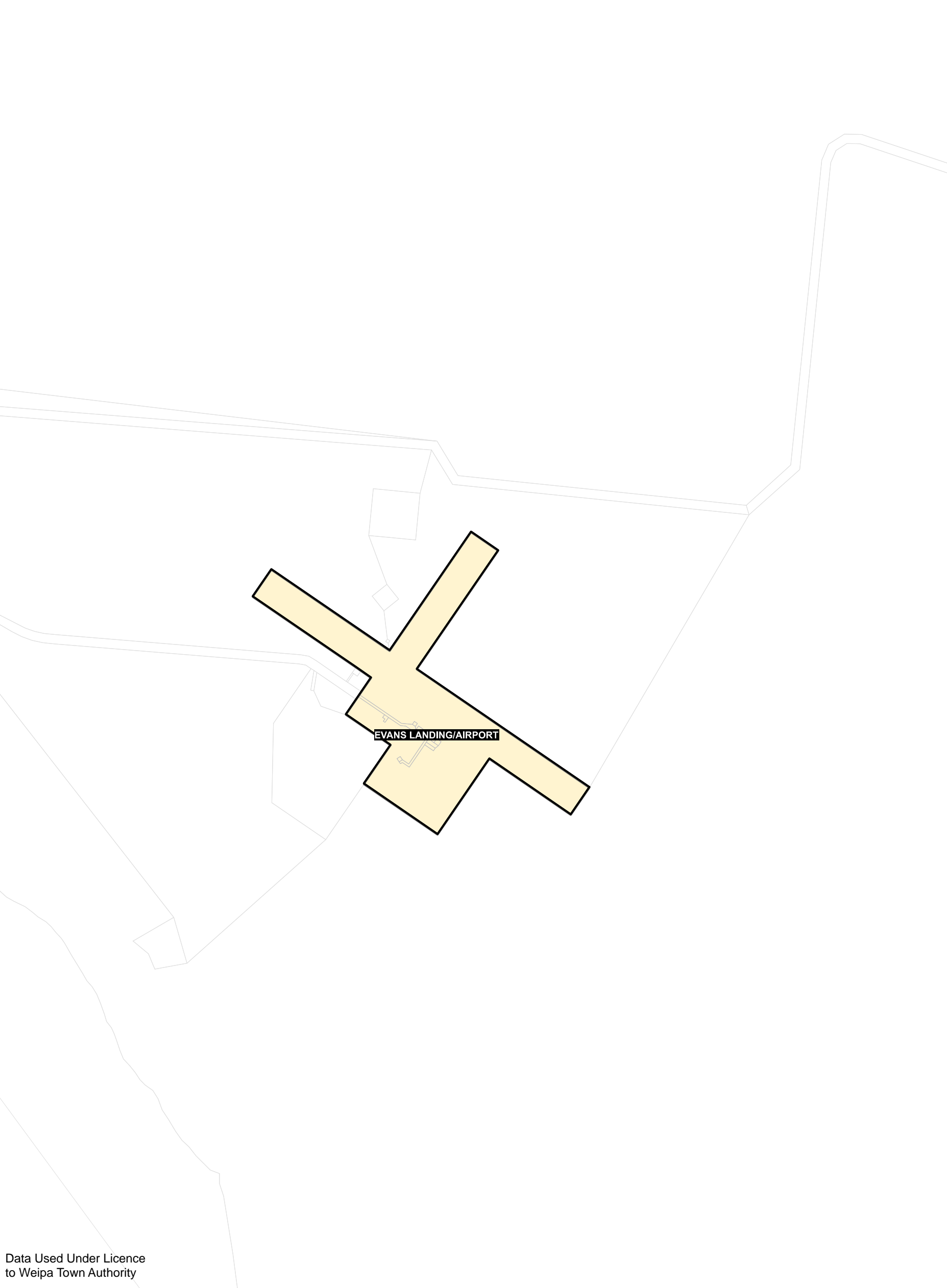
Rev: 1.0

PROJECT NUMBER:
1601-1

DRAWING NUMBER:

TR002






DRAWING NAME:
WTA_PFTI_TR.WOR



Data Used Under Licence to Weipa Town Authority

LEGEND




TRUNK INFRASTRUCTURE

-  Intersection
-  Culvert
-  Major Collector
-  Bitumen Pathway
-  Concrete Pathway

STATUS

-  Future

GENERAL

-  WTA Boundary
-  Property Boundary
-  Transport Service Catchment

© The State of Queensland (Natural Resources and Mines) (2016). Based on Cadastral Data provided with the permission of the Department of Natural Resources and Mines (Current as at January 2016). While every care is taken to ensure the accuracy of this data, the Department of Natural Resources and Mines makes no representations or warranties about its accuracy, reliability, completeness or suitability for any particular purpose and disclaims all responsibility and all liability (including without limitation, liability in negligence) for all expenses, losses, damages (including indirect or consequential damage) and costs which you might incur as a result of the data being inaccurate or incomplete in any way and for any reason.

