

# WEIPA TOWN AUTHORITY

## LOCAL GOVERNMENT INFRASTRUCTURE PLAN

### SEWERAGE PLANS FOR TRUNK INFRASTRUCTURE

Drawn: SJB

Checked:

Approved:

Date: 21/06/17

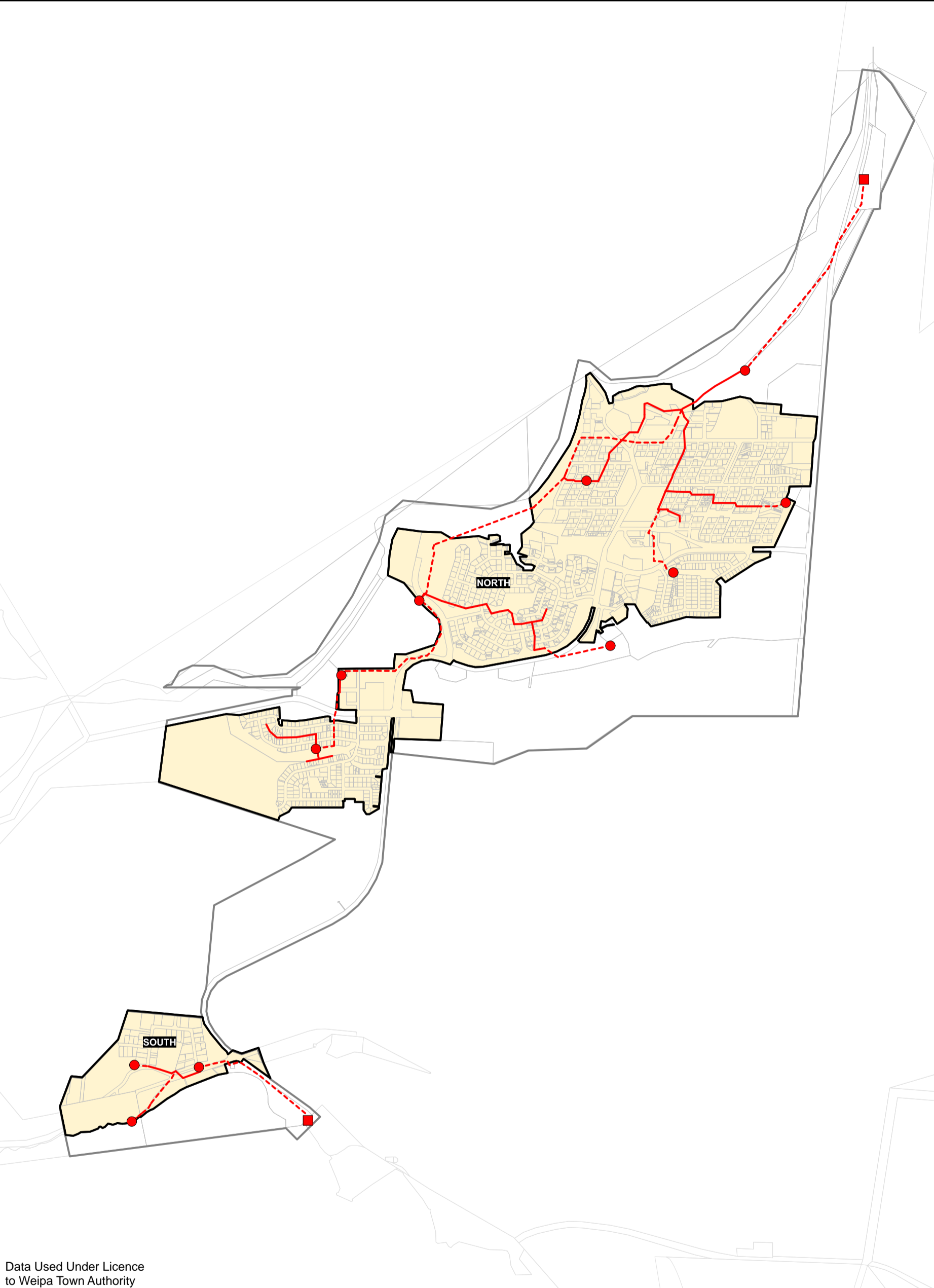
Rev: 1.0

**PROJECT NUMBER:**  
1601-1

**DRAWING NUMBER:**








**SEW001**

**DRAWING NAME:**  
WTA\_PFTI\_SEW.WOR



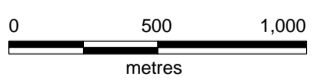


Data Used Under Licence to Weipa Town Authority


### LEGEND

| EXISTING TRUNK ASSETS   |                          | GENERAL   |                            |
|---|--------------------------|---|----------------------------|
|  | Sewerage Treatment Plant |  | WTA Boundary               |
|  | Pump Station             |  | Property Boundary          |
|  | Gravity Main             |  | Sewerage Service Catchment |
|  | Rising Main              |   |                            |

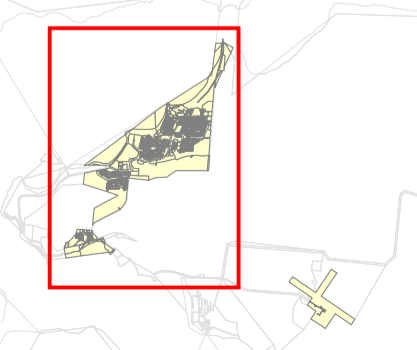
© The State of Queensland (Natural Resources and Mines) (2016). Based on Cadastral Data provided with the permission of the Department of Natural Resources and Mines (Current as at January 2016). While every care is taken to ensure the accuracy of this data, the Department of Natural Resources and Mines makes no representations or warranties about its accuracy, reliability, completeness or suitability for any particular purpose and disclaims all responsibility and all liability (including without limitation, liability in negligence) for all expenses, losses, damages (including indirect or consequential damage) and costs which you might incur as a result of the data being inaccurate or incomplete in any way and for any reason.

1:25,000 @ A3



town planning | infrastructure | advisory



**KEY MAP**