

**WEIPA TOWN AUTHORITY**  
**PRIORITY INFRASTRUCTURE AREA**  
**PRIORITY INFRASTRUCTURE AREA**

Drawn: SJB

Checked: SJB

Approved: SJB

Date: 16/01/19

Rev: 1.2

**PROJECT NUMBER:**  
1601-1

**DRAWING NUMBER:**











**PIA001**

**DRAWING NAME:**  
WTA\_PFTI\_PIA.WOR





Data Used Under Licence  
to Weipa Town Authority

**LEGEND**

**PLANNING SHCME ZONES**

-  Low Density Residential
-  Medium Density Residential
-  Centre
-  Industry
-  Tourism
-  Community Facilities
-  Special Purpose
-  Emerging Community
-  Recreation and Open Space
-  Environmental Management and Conservation

**GENERAL**

-  Weipa Town Authority Boundary
-  Precinct Boundary
-  Property Boundary
-  Priority Infrastructure Area
- A B C** Projection Area Name

© The State of Queensland (Natural Resources and Mines) (2018).  
Based on Cadastral Data provided with the permission of the Department of Natural Resources and Mines (Current as at October 2018). While every care is taken to ensure the accuracy of this data, the Department of Natural Resources and Mines makes no representations or warranties about its accuracy, reliability, completeness or suitability for any particular purpose and disclaims all responsibility and all liability (including without limitation, liability in negligence) for all expenses, losses, damages (including indirect or consequential damage) and costs which you might incur as a result of the data being inaccurate or incomplete in any way and for any reason.

