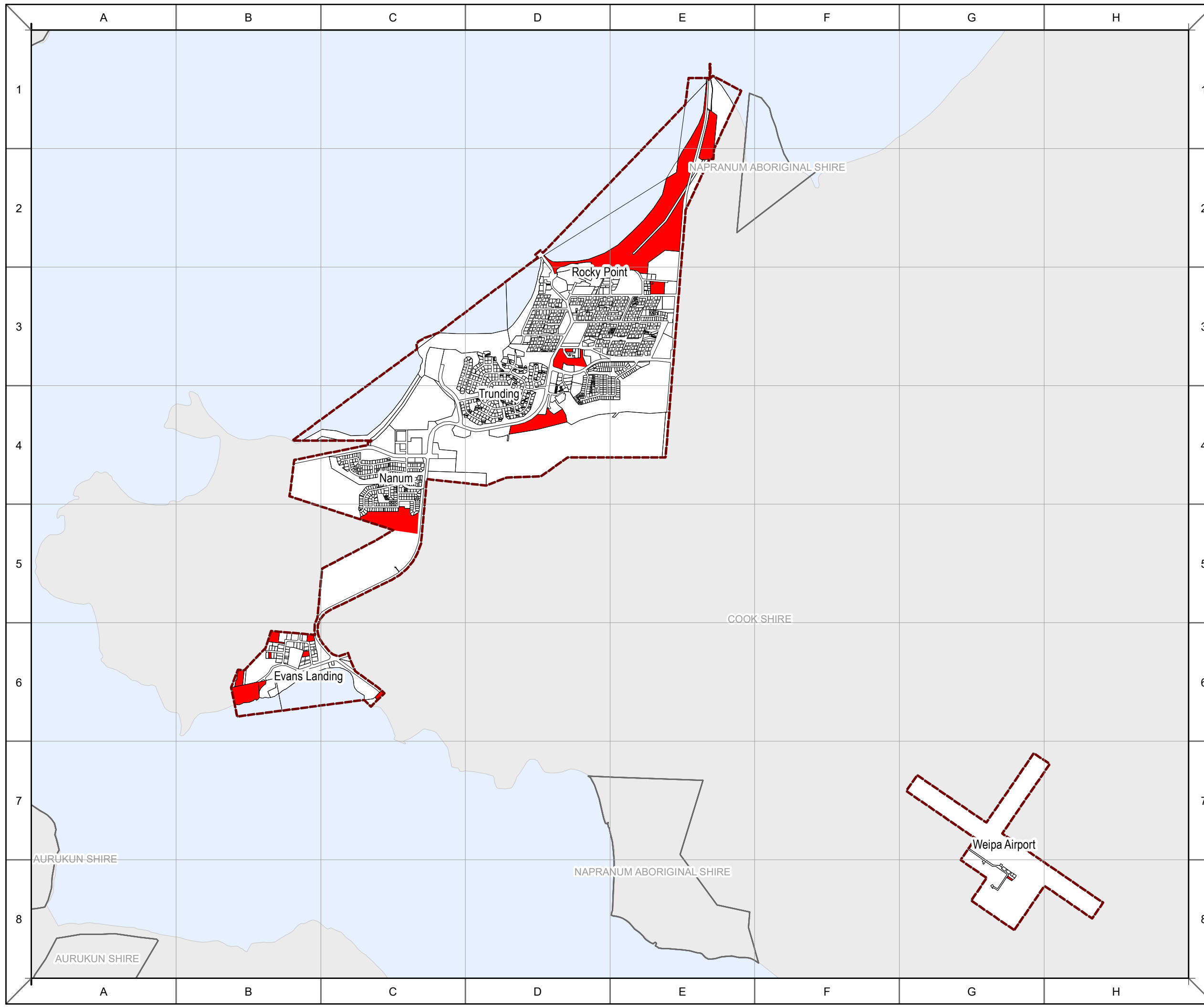




**WEIPA TOWN AUTHORITY
Planning Scheme
Contaminated Land Overlay
WEIPA REGION**



Legend

- Lots containing known contamination issues
- Cadastral boundary
- Weipa Town Authority boundary
- Surrounding local government boundary
- Waterbodies and waterways


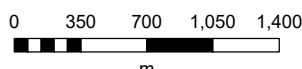
Data Source:
Cadastral downloaded from QSpatial 20/12/2016.
Contaminated land provided by Weipa Town Authority.

Digital Cadastral Disclaimer:
Users of the information recorded in this document (the Information) accept all responsibility and risk associated with the use of the Information and should seek independent professional advice in relation to dealings with property. Despite the department's best efforts, it makes no representations or warranties in relation to the Information, and, to the extent permitted by law, exclude or limit all warranties relating to correctness, accuracy, reliability, completeness or currency and all liability for any direct, indirect and consequential costs, losses, damages and expenses incurred in any way (including but not limited to that arising from negligence) in connection with any use of or reliance on the Information.
(c) The State of Queensland (Dept. of Natural Resources and Mines) 2016

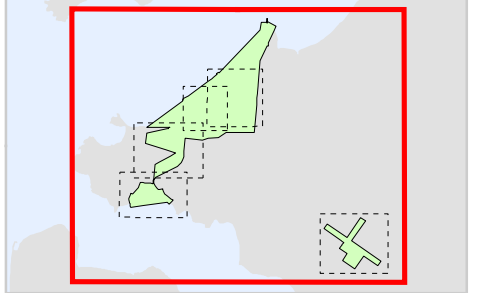
Disclaimer:
While every care is taken to ensure the accuracy of this map, Weipa Town Authority makes no representations or warranties about its accuracy, reliability, completeness or suitability for any particular purpose and disclaims all responsibility and all liability (including without limitation, liability in negligence) for all expenses, losses, damage (including indirect or consequential damage) and costs which might incur as a result of the data being inaccurate or incomplete in any way and for any reason.
(c) Copyright Weipa Town Authority 2016

Gazettal Date: To be determined
Geocentric Datum of Australia (GDA94 Zone 54)

29/03/2017
Approx Scale @ A3 1:40,000

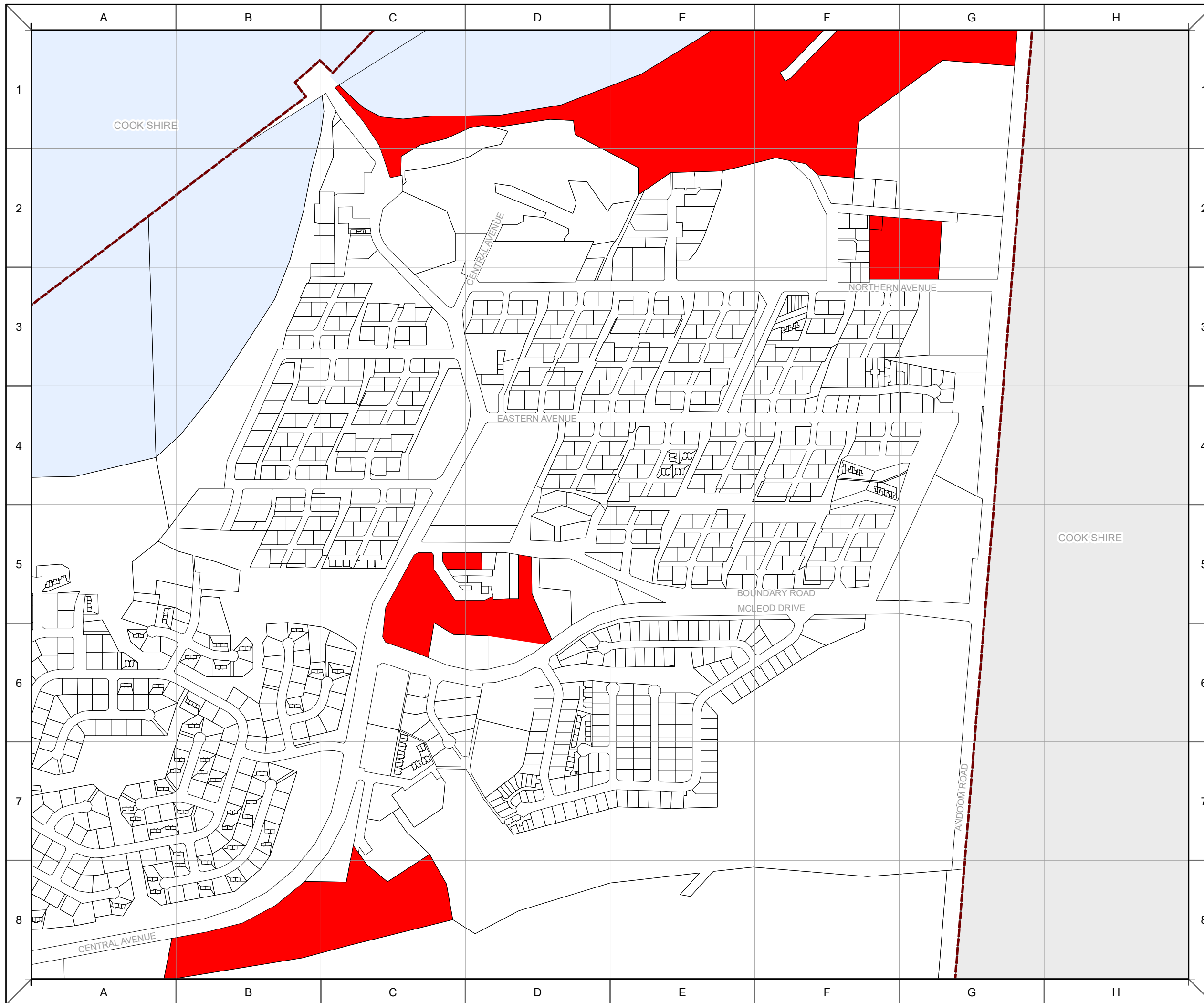
Sheet Index



Overlay Map - OM5.1



WEIPA TOWN AUTHORITY
Planning Scheme
Contaminated Land Overlay
ROCKY POINT



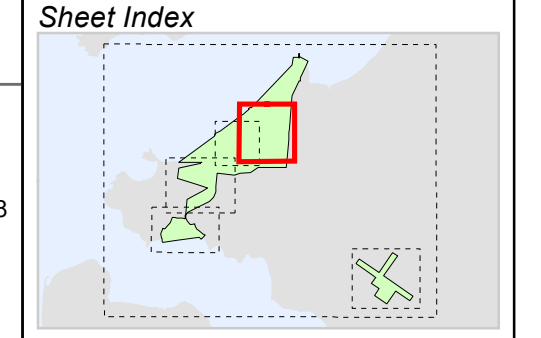
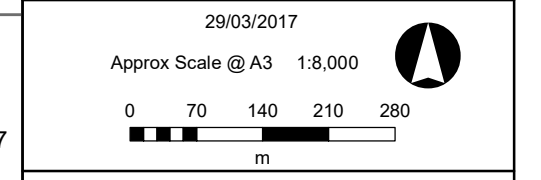
- Legend**
- Lots containing known contamination issues
 - Cadastral boundary
 - Weipa Town Authority boundary
 - Surrounding local government boundary
 - Waterbodies and waterways

Data Source:
 Cadastre downloaded from QSpatial 20/12/2016.
 Contaminated land provided by Weipa Town Authority.

Digital Cadastral Disclaimer:
 Users of the information recorded in this document (the Information) accept all responsibility and risk associated with the use of the Information and should seek independent professional advice in relation to dealings with property. Despite the department's best efforts, it makes no representations or warranties in relation to the Information, and, to the extent permitted by law, exclude or limit all warranties relating to correctness, accuracy, reliability, completeness or currency and all liability for any direct, indirect and consequential costs, losses, damages and expenses incurred in any way (including but not limited to that arising from negligence) in connection with any use of or reliance on the Information.
 (c) The State of Queensland (Dept. of Natural Resources and Mines) 2016

Disclaimer:
 While every care is taken to ensure the accuracy of this map, Weipa Town Authority makes no representations or warranties about its accuracy, reliability, completeness or suitability for any particular purpose and disclaims all responsibility and all liability (including without limitation, liability in negligence) for all expenses, losses, damage (including indirect or consequential damage) and costs which might incur as a result of the data being inaccurate or incomplete in any way and for any reason.
 (c) Copyright Weipa Town Authority 2016

Gazetted Date: To be determined
 Geocentric Datum of Australia (GDA94 Zone 54)



Overlay Map - OM5.2



WEIPA TOWN AUTHORITY
Planning Scheme
Contaminated Land Overlay
TRUNDING

Legend

- Lots containing known contamination issues
- Cadastral boundary
- Weipa Town Authority boundary
- Surrounding local government boundary
- Waterbodies and waterways

Data Source:
 Cadastre downloaded from QSpatial 20/12/2016.
 Contaminated land provided by Weipa Town Authority.

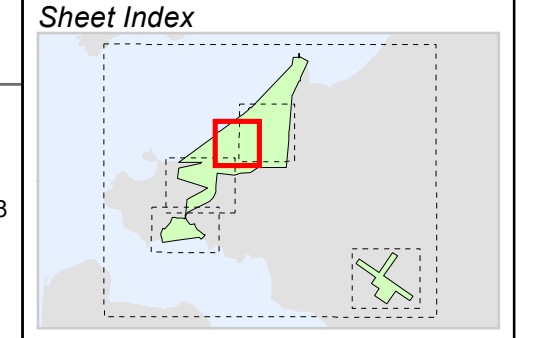
Digital Cadastral Disclaimer:
 Users of the information recorded in this document (the Information) accept all responsibility and risk associated with the use of the Information and should seek independent professional advice in relation to dealings with property. Despite the department's best efforts, it makes no representations or warranties in relation to the Information, and, to the extent permitted by law, exclude or limit all warranties relating to correctness, accuracy, reliability, completeness or currency and all liability for any direct, indirect and consequential costs, losses, damages and expenses incurred in any way (including but not limited to that arising from negligence) in connection with any use of or reliance on the Information.
 (c) The State of Queensland (Dept. of Natural Resources and Mines) 2016

Disclaimer:
 While every care is taken to ensure the accuracy of this map, Weipa Town Authority makes no representations or warranties about its accuracy, reliability, completeness or suitability for any particular purpose and disclaims all responsibility and all liability (including without limitation, liability in negligence) for all expenses, losses, damage (including indirect or consequential damage) and costs which might incur as a result of the data being inaccurate or incomplete in any way and for any reason.
 (c) Copyright Weipa Town Authority 2016

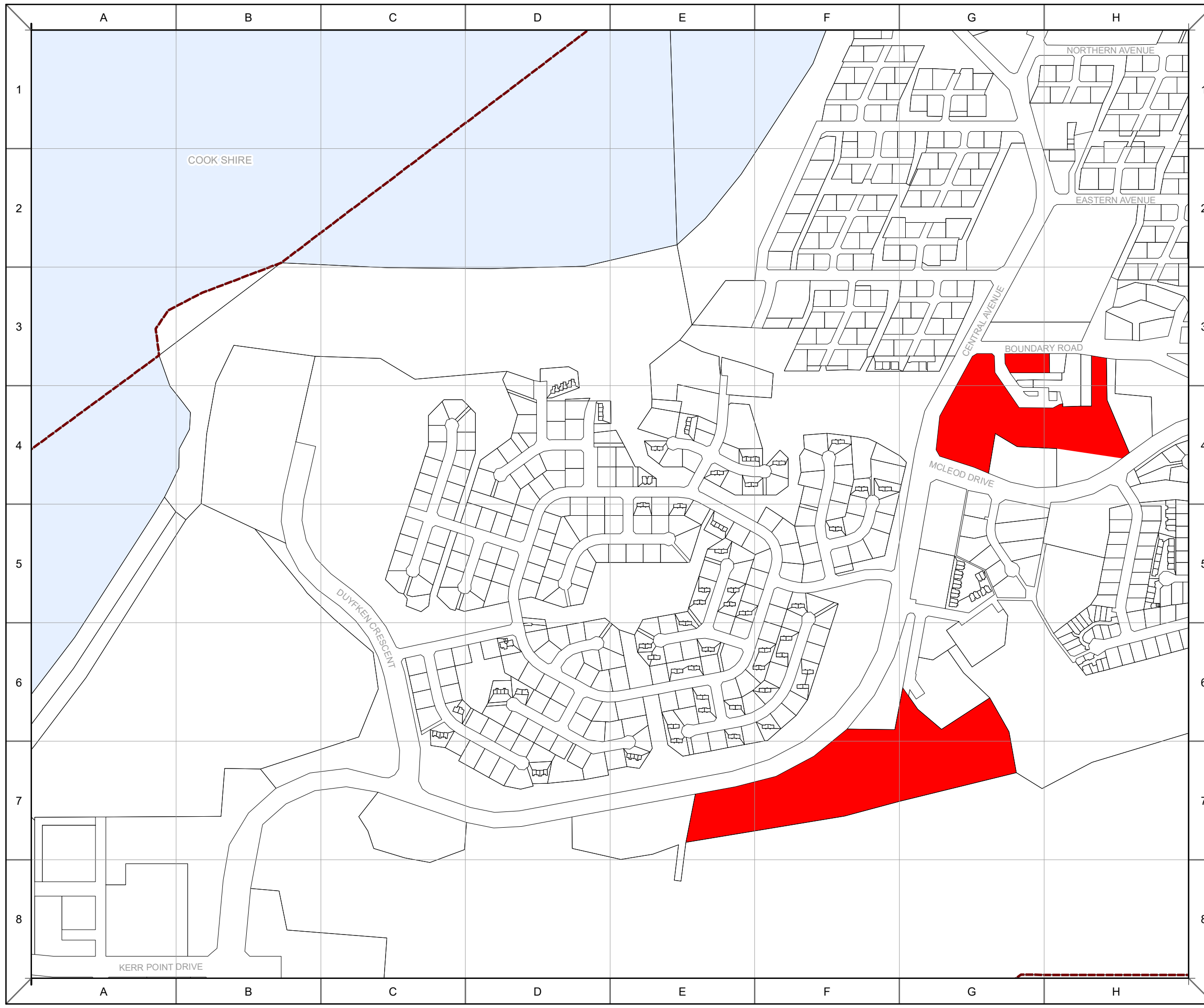
Gazetted Date: To be determined
 Geocentric Datum of Australia (GDA94 Zone 54)

29/03/2017

Approx Scale @ A3 1:7,000



Overlay Map - OM5.3





WEIPA TOWN AUTHORITY
Planning Scheme
Contaminated Land Overlay
NANUM

Legend

- Lots containing known contamination issues
- Cadastral boundary
- Weipa Town Authority boundary
- Surrounding local government boundary
- Waterbodies and waterways

Data Source:
 Cadastre downloaded from QSpatial 20/12/2016.
 Contaminated land provided by Weipa Town Authority.

Digital Cadastral Disclaimer:
 Users of the information recorded in this document (the Information) accept all responsibility and risk associated with the use of the Information and should seek independent professional advice in relation to dealings with property. Despite the department's best efforts, it makes no representations or warranties in relation to the Information, and, to the extent permitted by law, exclude or limit all warranties relating to correctness, accuracy, reliability, completeness or currency and all liability for any direct, indirect and consequential costs, losses, damages and expenses incurred in any way (including but not limited to that arising from negligence) in connection with any use of or reliance on the Information.
 (c) The State of Queensland (Dept. of Natural Resources and Mines) 2016

Disclaimer:
 While every care is taken to ensure the accuracy of this map, Weipa Town Authority makes no representations or warranties about its accuracy, reliability, completeness or suitability for any particular purpose and disclaims all responsibility and all liability (including without limitation, liability in negligence) for all expenses, losses, damage (including indirect or consequential damage) and costs which might incur as a result of the data being inaccurate or incomplete in any way and for any reason.
 (c) Copyright Weipa Town Authority 2016

Gazetted Date: To be determined
 Geocentric Datum of Australia (GDA94 Zone 54)

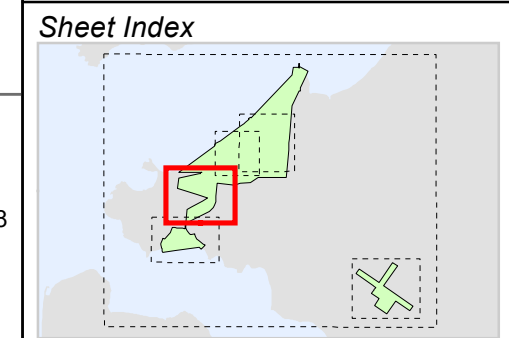
29/03/2017

Approx Scale @ A3 1:9,000

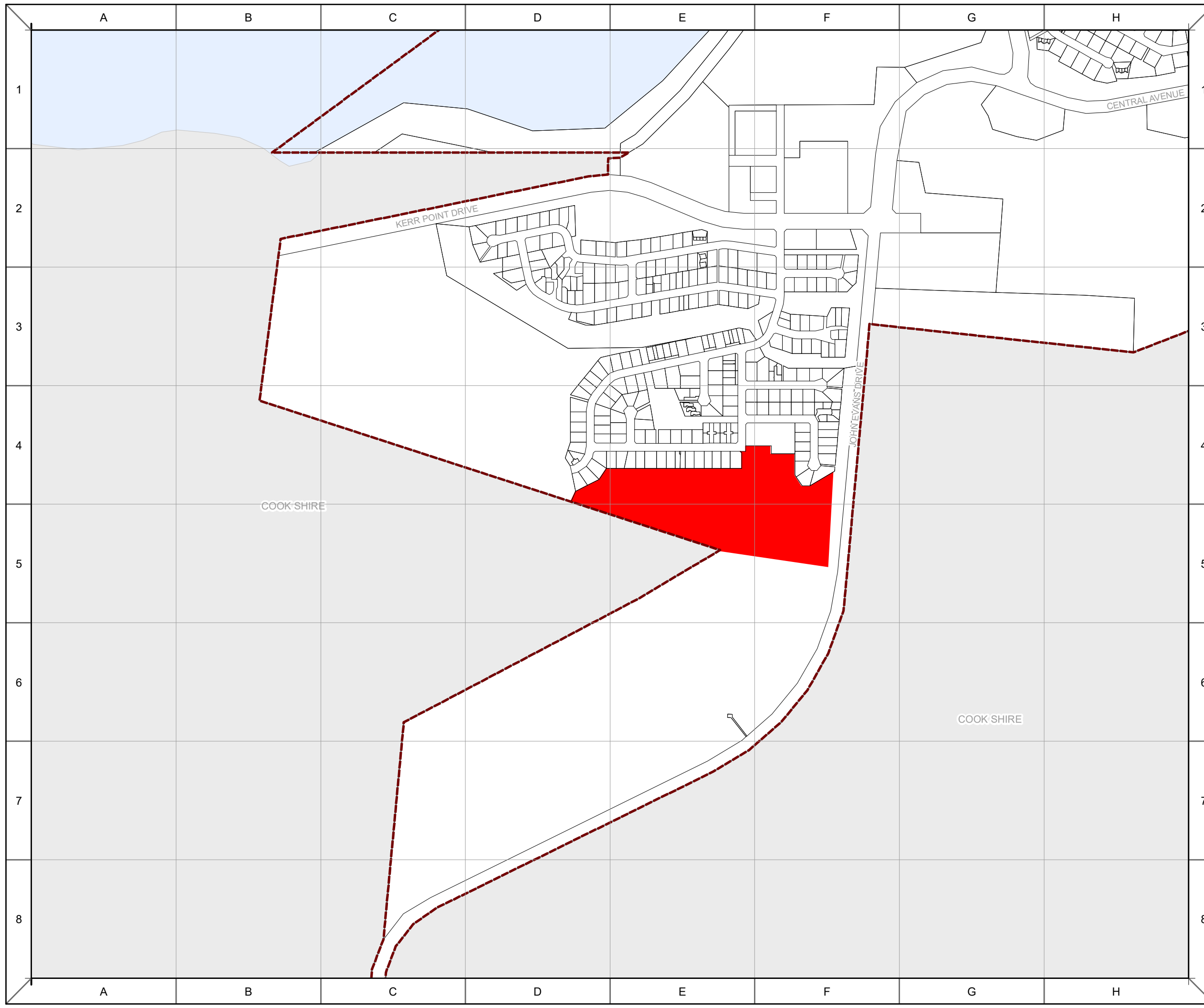
0
80
160
240
320

▲

m

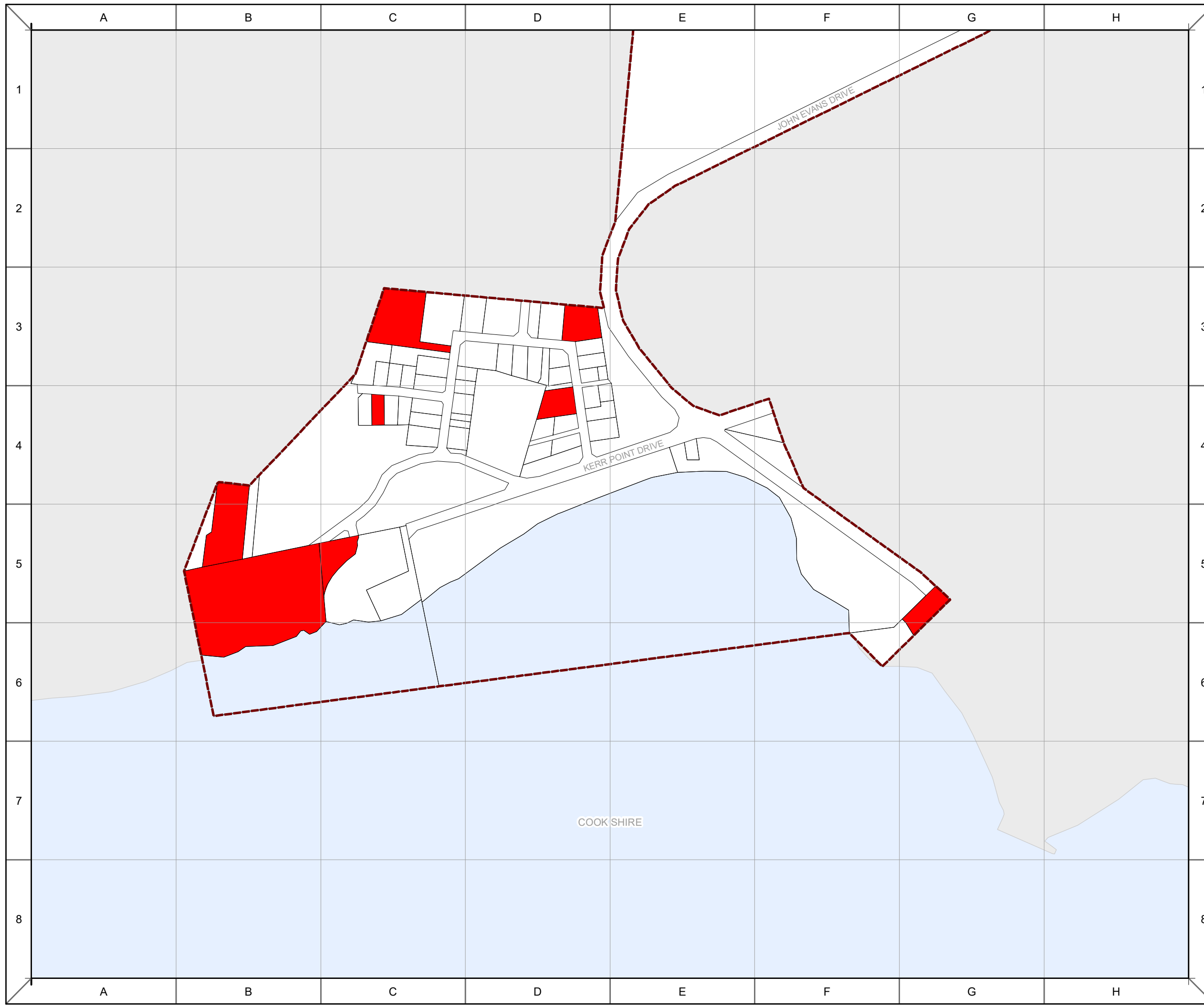


Overlay Map - OM5.4





WEIPA TOWN AUTHORITY
Planning Scheme
Contaminated Land Overlay
EVANS LANDING



Legend

- Lots containing known contamination issues
- Cadastral boundary
- Weipa Town Authority boundary
- Surrounding local government boundary
- Waterbodies and waterways

Data Source:
 Cadastre downloaded from QSpatial 20/12/2016.
 Contaminated land provided by Weipa Town Authority.

Digital Cadastral Disclaimer:
 Users of the information recorded in this document (the Information) accept all responsibility and risk associated with the use of the Information and should seek independent professional advice in relation to dealings with property. Despite the department's best efforts, it makes no representations or warranties in relation to the Information, and, to the extent permitted by law, exclude or limit all warranties relating to correctness, accuracy, reliability, completeness or currency and all liability for any direct, indirect and consequential costs, losses, damages and expenses incurred in any way (including but not limited to that arising from negligence) in connection with any use of or reliance on the Information.
 (c) The State of Queensland (Dept. of Natural Resources and Mines) 2016

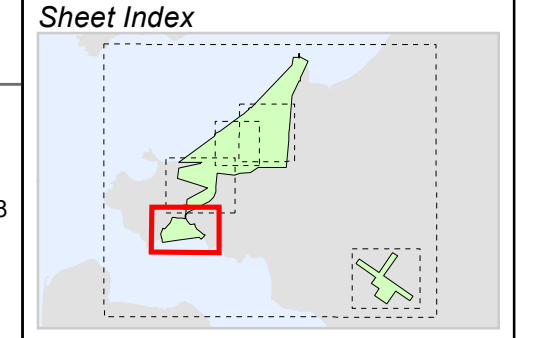
Disclaimer:
 While every care is taken to ensure the accuracy of this map, Weipa Town Authority makes no representations or warranties about its accuracy, reliability, completeness or suitability for any particular purpose and disclaims all responsibility and all liability (including without limitation, liability in negligence) for all expenses, losses, damage (including indirect or consequential damage) and costs which might incur as a result of the data being inaccurate or incomplete in any way and for any reason.
 (c) Copyright Weipa Town Authority 2016

Gazetted Date: To be determined
 Geocentric Datum of Australia (GDA94 Zone 54)

29/03/2017

Approx Scale @ A3 1:8,000

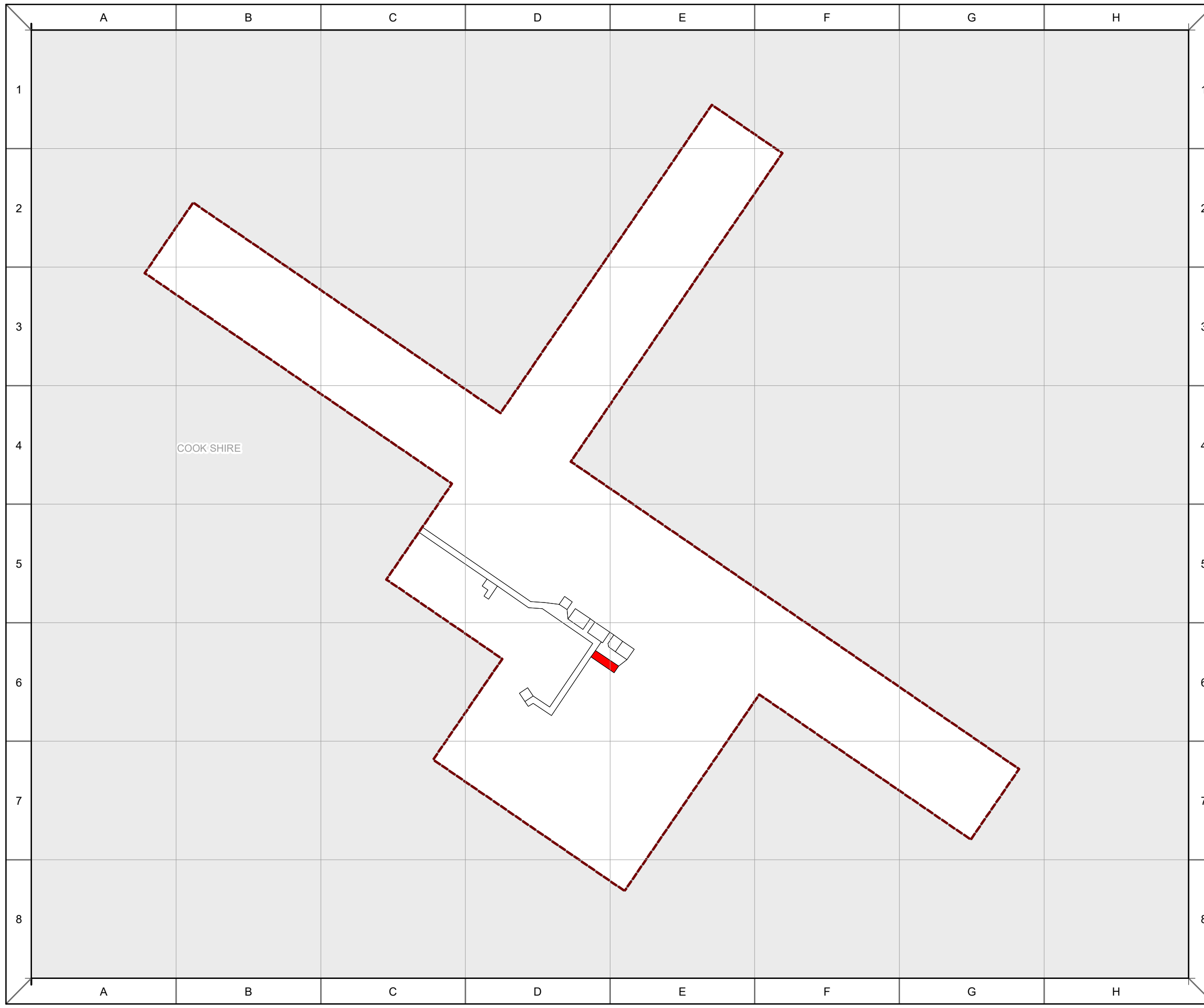
0 70 140 210 280
 m



Overlay Map - OM5.5



**WEIPA TOWN AUTHORITY
Planning Scheme
Contaminated Land Overlay
WEIPA AIRPORT**



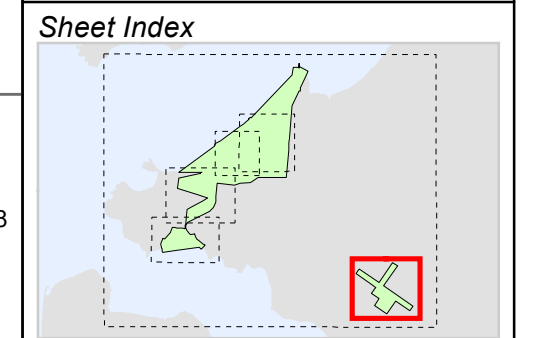
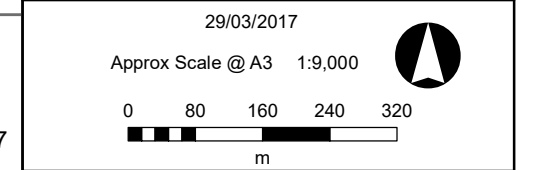
- Legend**
- Lots containing known contamination issues
 - Cadastral boundary
 - Weipa Town Authority boundary
 - Surrounding local government boundary
 - Waterbodies and waterways

Data Source:
Cadastral downloaded from QSpatial 20/12/2016.
Contaminated land provided by Weipa Town Authority.

Digital Cadastral Disclaimer:
Users of the information recorded in this document (the Information) accept all responsibility and risk associated with the use of the Information and should seek independent professional advice in relation to dealings with property. Despite the department's best efforts, it makes no representations or warranties in relation to the information, and, to the extent permitted by law, exclude or limit all warranties relating to correctness, accuracy, reliability, completeness or currency and all liability for any direct, indirect and consequential costs, losses, damages and expenses incurred in any way (including but not limited to that arising from negligence) in connection with any use of or reliance on the Information.
(c) The State of Queensland (Dept. of Natural Resources and Mines) 2016

Disclaimer:
While every care is taken to ensure the accuracy of this map, Weipa Town Authority makes no representations or warranties about its accuracy, reliability, completeness or suitability for any particular purpose and disclaims all responsibility and all liability (including without limitation, liability in negligence) for all expenses, losses, damage (including indirect or consequential damage) and costs which might incur as a result of the data being inaccurate or incomplete in any way and for any reason.
(c) Copyright Weipa Town Authority 2016

Gazetted Date: To be determined
Geocentric Datum of Australia (GDA94 Zone 54)



Overlay Map - OM5.6